

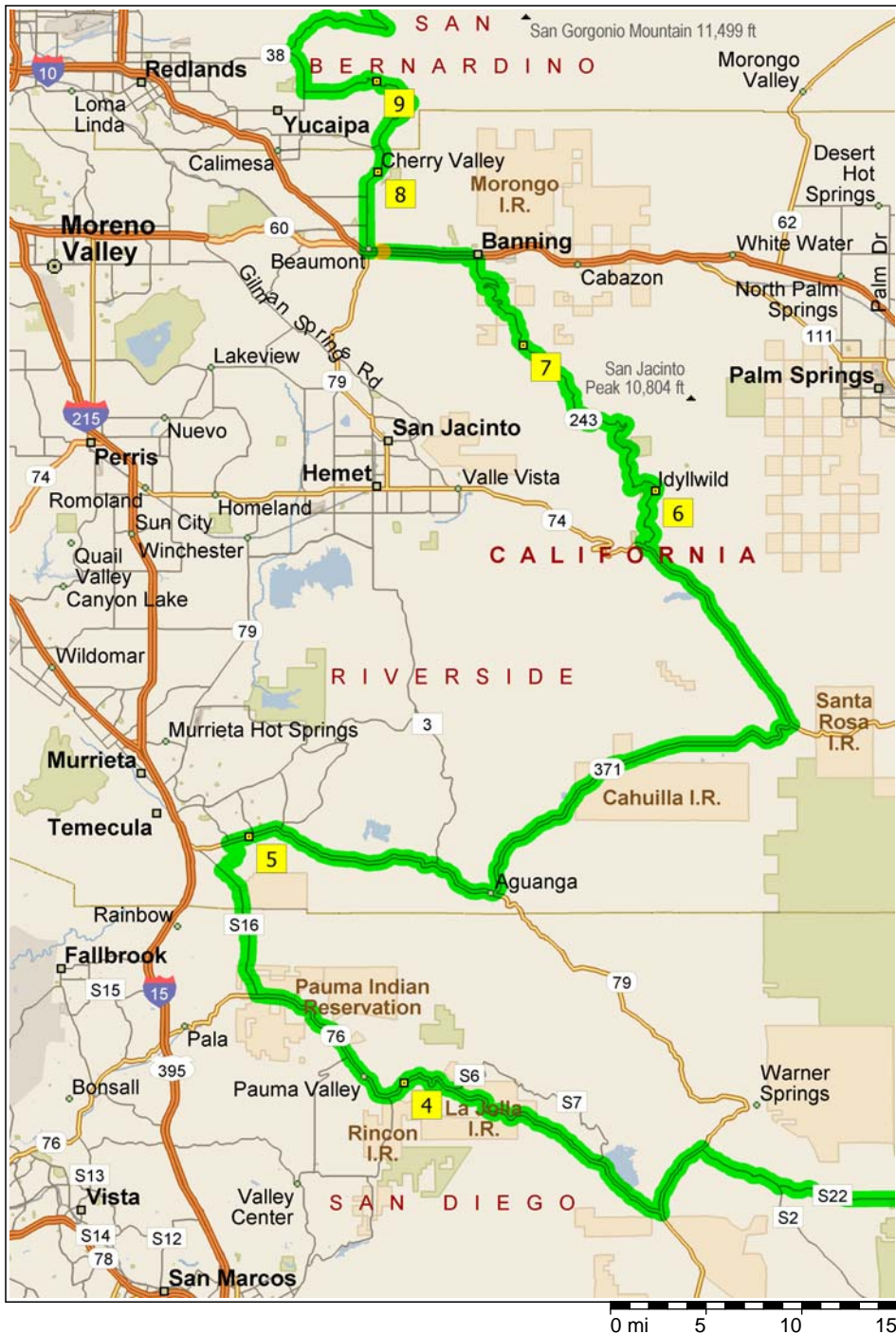
RFH 500

502.1 miles; 11 hours



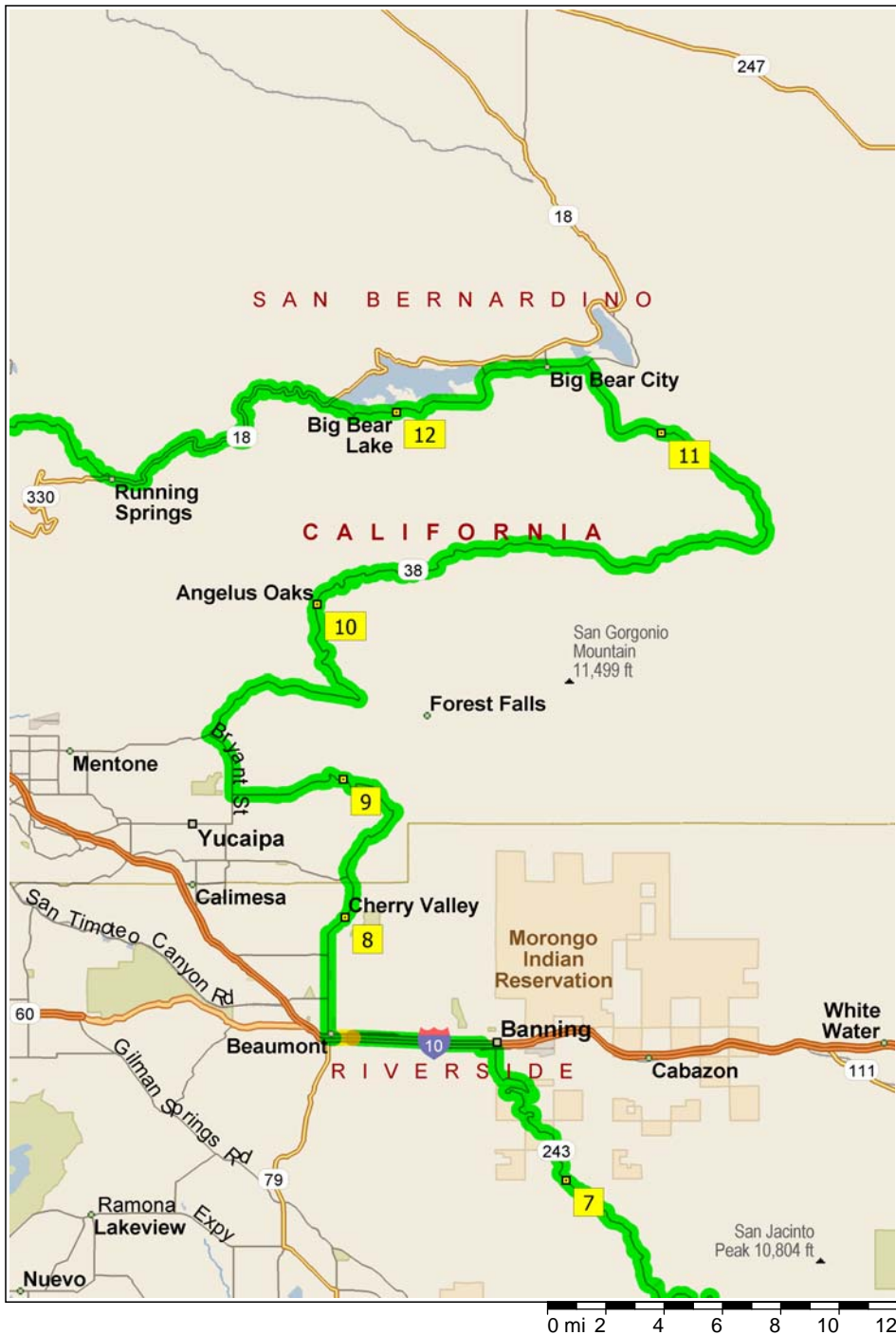


5:30 AM	0.0 mi	1 Depart HD of San Diego [5600 Kearny Mesa Rd, San Diego, CA 92111] on Kearny Mesa Rd (South-West) for 0.3 mi
5:30 AM	0.3 mi	Turn LEFT (East) onto Clairemont Mesa Blvd for 0.2 mi
5:31 AM	0.5 mi	Keep RIGHT onto Ramp for 0.2 mi towards CA-163
5:31 AM	0.8 mi	Keep LEFT to stay on Ramp for 0.2 mi towards CA-163 / Kearny Villa Rd
5:32 AM	0.9 mi	Take Ramp (LEFT) onto SR-163 [Cabrillo Fwy] for 2.0 mi towards CA-163
5:33 AM	2.9 mi	Take Ramp onto I-15 [Escondido Fwy] for 5.7 mi towards I-15 Road widening near San Diego (NB) (June 9, 2008 - February 11, 2011)
5:38 AM	8.6 mi	Turn RIGHT onto Ramp for 0.3 mi towards Scripps Poway Pkwy / Mercy Rd
5:38 AM	8.8 mi	Turn RIGHT (East) onto Scripps Poway Pky for 8.6 mi
5:48 AM	17.4 mi	Turn LEFT (North) onto SR-67 for 10.9 mi
6:01 AM	28.4 mi	Keep STRAIGHT onto SR-78 [Main St] for 13.1 mi
6:17 AM	41.5 mi	2 At near Santa Ysabel, stay on SR-78 [Julian Rd] (North-East) for 9.0 mi
6:28 AM	50.5 mi	Turn RIGHT (South-East) onto SR-78 [SR-79] for 18.7 mi
6:50 AM	69.2 mi	Turn LEFT (North) onto CR-S3 [Yaqui Pass Rd] for 6.9 mi
7:02 AM	76.1 mi	Turn LEFT (West) onto CR-S3 [Borrego Springs Rd] for 5.3 mi
7:10 AM	81.4 mi	At roundabout, take the FIFTH exit onto CR-S22 [Palm Canyon Dr] for 0.3 mi
7:11 AM	81.7 mi	3 At Borrego Springs, stay on CR-S22 [Palm Canyon Dr] (West) for 1.3 mi
7:13 AM	83.0 mi	Turn LEFT (South) onto CR-S22 [Montezuma Valley Rd] for 17.4 mi
7:41 AM	100.4 mi	Turn RIGHT (North-West) onto CR-S2 [San Felipe Rd] for 4.7 mi
7:49 AM	105.1 mi	Turn LEFT (South-West) onto SR-79 for 4.3 mi
7:54 AM	109.4 mi	Turn RIGHT (West) onto SR-76 for 17.8 mi

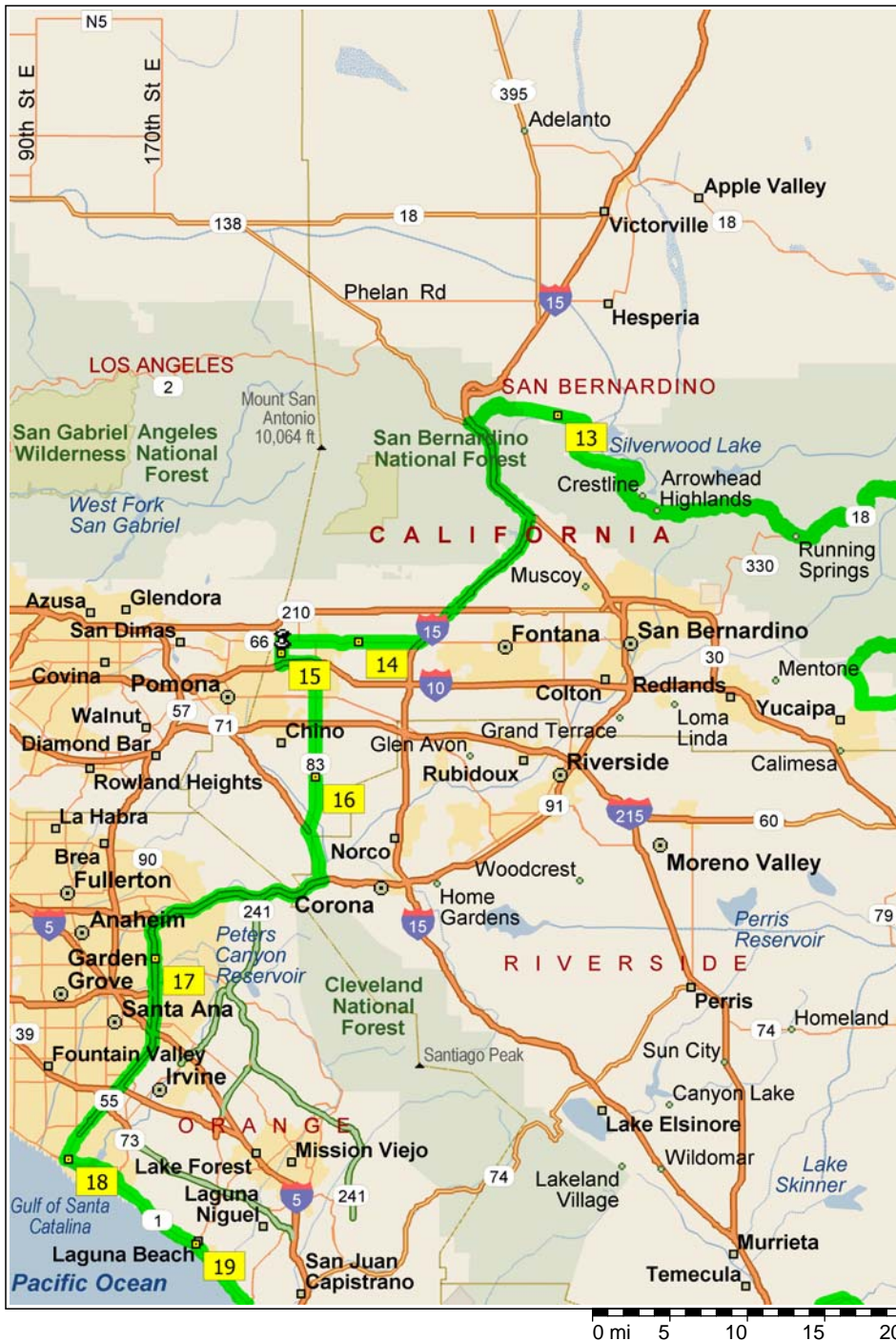


8:16 AM	127.3 mi	4 At near Rincon, stay on SR-76 (West) for 10.1 mi
8:28 AM	137.4 mi	Turn RIGHT (North) onto CR-S16 [Pala Mission Rd] for 0.5 mi
8:29 AM	137.9 mi	Turn RIGHT (North) onto CR-S16 [Pala Temecula Rd] for 5.2 mi
8:37 AM	143.1 mi	Keep STRAIGHT onto CR-S16 [Pala Rd] for 2.2 mi
8:40 AM	145.3 mi	Turn RIGHT (North-East) onto Wolf Valley Rd for 0.9 mi
8:41 AM	146.2 mi	Turn LEFT (North) onto Redhawk Pky for 0.4 mi
8:42 AM	146.6 mi	Turn LEFT to stay on Redhawk Pky for 0.7 mi
8:43 AM	147.3 mi	Turn RIGHT (East) onto SR-79 for 1.1 mi
8:45 AM	148.4 mi	5 At near Temecula, stay on SR-79 (East) for 14.1 mi
9:00 AM	162.6 mi	Keep LEFT onto SR-371 [Cahuilla Rd] for 20.7 mi
9:25 AM	183.3 mi	Turn LEFT (North-West) onto SR-74 [Pines To Palms Hwy] for 12.5 mi
9:38 AM	195.8 mi	Keep RIGHT onto SR-243 for 4.4 mi
9:46 AM	200.2 mi	Bear LEFT (North) onto SR-243 [Idyllwild Rd] for 43 yds
9:46 AM	200.2 mi	6 At Idyllwild, stay on SR-243 [Idyllwild Rd] (North) for 76 yds
9:46 AM	200.3 mi	Keep STRAIGHT onto SR-243 for 0.6 mi
9:47 AM	200.8 mi	Bear LEFT (North-West) onto SR-243 [Idyllwild Rd] for 164 yds
9:47 AM	200.9 mi	Keep STRAIGHT onto SR-243 for 3.3 mi
9:52 AM	204.2 mi	Bear LEFT (North) onto SR-243 [Banning-Idyllwild Panoramic Hwy] for 11.6 mi
10:11 AM	215.8 mi	7 At near Owl, stay on SR-243 [Banning-Idyllwild Panoramic Hwy] (North-West) for 8.2 mi
10:24 AM	223.9 mi	Bear RIGHT (North) onto SR-243 [S San Gorgonio Ave] for 0.7 mi
10:25 AM	224.6 mi	Turn LEFT (West) onto SR-243 [W Lincoln St] for 0.5 mi
10:26 AM	225.1 mi	Turn RIGHT (North) onto SR-243 [S 8th St] for 0.2 mi
10:26 AM	225.3 mi	Take Ramp (LEFT) onto I-10 [San Bernardino Fwy] for 5.1 mi towards I-10 / Los Angeles

Rehabilitation between Beaumont and Calimesa (WB)
(May 1, 2009 - May 31, 2011)



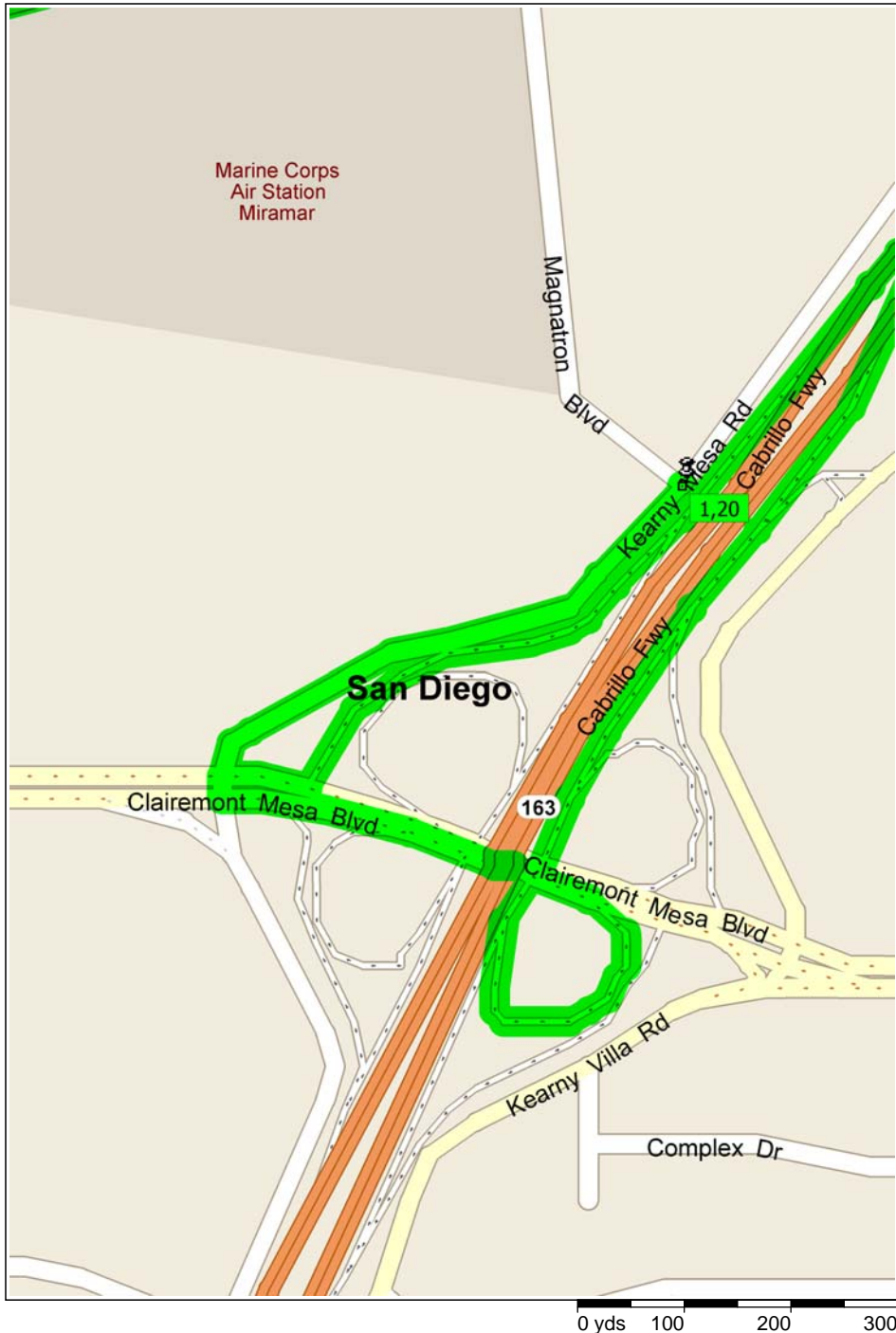
10:30 AM	230.4 mi	Turn RIGHT onto Ramp for 0.2 mi towards CA-79 / Beaumont Ave
10:31 AM	230.6 mi	Turn RIGHT (North) onto Beaumont Ave for 3.6 mi
10:36 AM	234.2 mi	Road name changes to Oak Glen Rd for 0.8 mi
10:38 AM	235.0 mi	8 At Cherry Valley, stay on Oak Glen Rd (North-East) for 4.8 mi
10:45 AM	239.8 mi	Keep STRAIGHT onto Oak Glen Rd [Wilshire Canyon Rd] for 0.2 mi
10:46 AM	240.0 mi	Keep STRAIGHT onto Oak Glen Rd for 2.4 mi
10:49 AM	242.4 mi	9 At near Oak Glen, stay on Oak Glen Rd (West) for 4.2 mi
10:55 AM	246.6 mi	Turn RIGHT (North) onto Bryant St for 2.4 mi
10:59 AM	249.0 mi	Turn RIGHT (North) onto SR-38 [Mill Creek Rd] for 4.0 mi
11:05 AM	253.0 mi	Keep STRAIGHT onto SR-38 for 6.8 mi
11:13 AM	259.8 mi	10 Arrive Angelus Oaks
11:53 AM	259.8 mi	Depart Angelus Oaks on SR-38 (North) for 24.1 mi
12:22 PM	283.9 mi	11 At near Woodlands, stay on SR-38 (West) for 3.1 mi
12:27 PM	287.0 mi	Keep STRAIGHT onto SR-38 [Greenspot Blvd] for 1.2 mi
12:29 PM	288.2 mi	Turn LEFT (West) onto SR-38 [E Big Bear Blvd] for 1.4 mi
12:30 PM	289.6 mi	Keep STRAIGHT onto SR-18 [W Big Bear Blvd] for 2.3 mi
12:34 PM	291.9 mi	Bear LEFT (South) onto SR-18 [Big Bear Blvd] for 2.5 mi
12:38 PM	294.4 mi	Keep STRAIGHT onto SR-18 [Lake View Dr] for 0.3 mi
12:38 PM	294.8 mi	Turn LEFT (South) onto SR-18 [Paine Rd] for 142 yds
12:39 PM	294.8 mi	Turn RIGHT (West) onto SR-18 [Big Bear Blvd] for 1.3 mi
12:41 PM	296.1 mi	12 At Big Bear Lake, stay on SR-18 [Big Bear Blvd] (West) for 15.1 mi
12:57 PM	311.2 mi	Bear RIGHT (West) onto SR-330 for 0.1 mi



12:57 PM	311.3 mi	Take Ramp (RIGHT) onto SR-18 [Rim of the World Hwy] for 11.2 mi towards Lake Arrowhead
1:15 PM	322.5 mi	Bear RIGHT (West) onto Crest Forest Dr for 2.8 mi
1:20 PM	325.3 mi	Turn RIGHT (East) onto SR-138 for 131 yds
1:20 PM	325.4 mi	Turn LEFT to stay on SR-138 for 0.6 mi
1:21 PM	326.0 mi	Keep STRAIGHT onto SR-138 [County Rd] for 0.5 mi
1:22 PM	326.6 mi	Keep STRAIGHT onto SR-138 for 8.2 mi
1:35 PM	334.8 mi	Take Ramp (RIGHT) onto SR-138 for 4.5 mi
1:43 PM	339.3 mi	13 At near Cajon, stay on SR-138 (West) for 6.7 mi
1:53 PM	346.0 mi	Take Ramp (RIGHT) onto I-15 [US Historic Route 66] for 7.5 mi towards I-15 / San Bernardino
2:00 PM	353.5 mi	Take Ramp (RIGHT) onto I-15 [Ontario Fwy] for 11.1 mi towards I-15 / Los Angeles / San Diego
2:09 PM	364.6 mi	Turn RIGHT onto Ramp for 0.3 mi towards CA-66 / Foothill Blvd
2:10 PM	364.9 mi	Turn RIGHT (West) onto SR-66 [Foothill Blvd] for 3.9 mi
2:14 PM	368.9 mi	14 At near Rancho Cucamonga, stay on SR-66 [Foothill Blvd] (West) for 5.1 mi
2:20 PM	373.9 mi	Turn LEFT (South) onto (N) Central Ave for 0.8 mi
2:22 PM	374.7 mi	15 At Pomona Valley HD [8710 N Central Ave, Montclair, CA 91763], stay on N Central Ave (South) for 0.8 mi
2:23 PM	375.4 mi	Turn LEFT (East) onto Local road(s) for 21 yds
2:24 PM	375.4 mi	Take Ramp onto I-10 [San Bernardino Fwy] for 2.0 mi towards I-10 / San Bernardino
2:26 PM	377.5 mi	Turn RIGHT onto Ramp for 0.2 mi towards CA-83 / Euclid Ave / Ontario / Upland
2:26 PM	377.7 mi	Turn RIGHT (South) onto SR-83 [N Euclid Ave] for 7.4 mi
2:35 PM	385.0 mi	16 At near Los Serranos, stay on SR-83 [Euclid Ave] (South) for 3.6 mi
2:39 PM	388.6 mi	Take Ramp (RIGHT) onto SR-71 [Chino Valley Fwy] for 3.6 mi towards CA-71
2:43 PM	392.2 mi	Take Ramp (RIGHT) onto SR-91 [Riverside Fwy] for 11.6 mi towards CA-91 / Beach Cities



2:53 PM	403.8 mi	Take Ramp (LEFT) onto SR-55 [Costa Mesa Fwy] for 4.0 mi towards CA-55 / Costa Mesa Fwy / Newport Beach
2:56 PM	407.8 mi	Turn RIGHT onto Ramp for 0.3 mi towards Chapman Ave
2:57 PM	408.1 mi	Turn LEFT (East) onto E Chapman Ave for 0.2 mi
2:57 PM	408.3 mi	Take Ramp (LEFT) onto SR-55 [Costa Mesa Fwy] for 1.3 mi towards CA-55 / Riverside
2:58 PM	409.6 mi	Turn RIGHT onto Ramp for 0.2 mi towards Katella Ave
2:58 PM	409.8 mi	Keep RIGHT to stay on Ramp for 21 yds
2:58 PM	409.8 mi	17 At near Villa Park, stay on Ramp (North) for 76 yds towards Katella Ave
2:58 PM	409.9 mi	Turn LEFT (West) onto E Katella Ave for 0.1 mi
2:59 PM	410.0 mi	Take Ramp (LEFT) onto SR-55 [Costa Mesa Fwy] for 14.9 mi towards CA-55 / Newport Beach
3:13 PM	424.9 mi	Turn RIGHT onto Ramp for 0.2 mi towards CA-1 / Long Beach / San Diego
3:13 PM	425.0 mi	Keep STRAIGHT onto Local road(s) for 21 yds
3:13 PM	425.0 mi	Turn LEFT (East) onto SR-1 [W Coast Hwy] for 0.2 mi
3:13 PM	425.2 mi	18 At near Newport Beach, stay on SR-1 [W Coast Hwy] (East) for 10.4 mi
3:27 PM	435.6 mi	19 At near Laguna Beach, stay on SR-1 [S Coast Hwy] (East) for 9.2 mi
3:40 PM	444.8 mi	Take Ramp (RIGHT) onto I-5 [San Diego Fwy] for 48.4 mi towards I-5 / San Diego Road widening near Solana Beach (SB) (December 3, 2007 - October 23, 2009)
4:21 PM	493.2 mi	Keep LEFT onto I-805 [Inland Fwy] for 4.7 mi towards I-805
4:25 PM	497.8 mi	Turn RIGHT onto Ramp for 0.2 mi towards CA-52
4:25 PM	498.0 mi	Take Ramp (LEFT) onto SR-52 for 2.8 mi towards CA-52
4:27 PM	500.9 mi	Take Ramp (RIGHT) onto SR-163 [Cabrillo Fwy] for 0.5 mi towards CA-163
4:28 PM	501.4 mi	Turn RIGHT onto Ramp for 0.2 mi towards Clairemont Mesa Boulevard



- 4:28 PM 501.5 mi Keep RIGHT to stay on Ramp for 0.3 mi towards Clairemont Mesa Boulevard West / Kearny Mesa Rd
- 4:28 PM 501.8 mi Turn RIGHT (West) onto Clairemont Mesa Blvd, then immediately turn RIGHT (North) onto Kearny Mesa Rd for 0.4 mi
- 4:30 PM 502.1 mi 20 Arrive HD of San Diego [5600 Kearny Mesa Rd, San Diego, CA 92111]